FORM NO. 174 USE PREVIOUS EDITIONS

PHOTO ANALYSIS REPORT

ORDER NO 107830	LOT NO P-5127-55	MAP REFERENCE C	LATITUDE 33 30N	LONGITUDE 36 15E
COUNTRY	PROVINCE 4366			

AREA NO 81	SUBJECT AKL	SUBJECT DFO	SUBJECT 19 M	SUBJECT	SUBJECT	SUBJECT	SUBJECT	SUBJECT

D A M A S C U S AIRPORT

3-31

DATE OF PHOTO	TYPE	QUALITY	CLASS	NO. OF CARDS	SOURCE OF PHOTOGRAPH
30 APR 65	7	1	2	3	25X1C [redacted]

CLASSIFICATION | CAPTIONED BY CM

Approved For Release [redacted] : CIA-RDP78-05867A000[redacted]

FORM NO. 174 USE PREVIOUS EDITIONS

PHOTO ANALYSIS REPORT

FORM NO. 174 USE PREVIOUS EDITIONS PHOTO ANALYSIS REPORT

PHOTO NO. 1078305	PAT NO. P-5127-65	MAP REFERENCE C	LATITUDE 33 30N	LONGITUDE 36 45 E
COUNTRY	PROVINCE 426C			

AREA NO. SY — SUBJECT AKE — SUBJECT OFO — SUBJECT IBM

DAMASCUS AIRPORT

7-31

DATE OF PHOTO	TYPE	QUALITY	CLASS	NO. OF CARDS	SOURCE OF PHOTOGRAPH
20 APR 65	7	1	2	3	25X1C [redacted]

CAPTIONED BY: GM

CLASSIFICATION: SECRET

Approved For Release 2000/04/17 : CIA-RDP78-05867A000517830013-2

FORM NO. 174 USE PREVIOUS EDITIONS PHOTO ANALYSIS REPORT

PHOTO ANALYSIS REPORT

1078806

1-28

25X1C

[redacted]

Approved For Release 2000/04/17 : CIA-RDP78-05867A000517830013-2

PHOTO ANALYSIS REPORT

PHOTO ANALYSIS REPORT

1078807	CAT NO. P-518765	MAP REFERENCE G	LATITUDE 3531N	LONGITUDE 3547E
COUNTRY	PROVINCE KZLQ			
AREA NO. SY	SUBJECT AKW	SUBJECT 21B		

L A T A K I A (NR) BRIDGE O
N ROAD TO ALEPPO.

1-28

DATE OF PHOTO	TYPE	QUALITY	CLASS	NO. OF CARDS	SOURCE OF PHOTOGRAPHY
[illegible] Dec 63	4	1	3	2	25X1C [redacted]

CAPTIONED BY

Approved For Release 2000/04/17 : CIA-RDP78-05867A000517030013-2

PHOTO ANALYSIS REPORT

FORM 174 USE PREVIOUS EDITIONS **PHOTO ANALYSIS REPORT**

ITEM NO.	LOT NO.	MAP REFERENCE	LATITUDE	LONGITUDE
1078308	R-5127-65	C1	35 31N	35 47E

COUNTRY	PROVINCE
	4265

AREA NO.	SUBJECT	SUBJECT	SUBJECT	SUBJECT	SUBJECT	SUBJECT	SUBJECT	SUBJECT
SY	DID	AKH						

L A T A K I A (NR) R O A D T O

A L E P P O

1-28

DATE OF PHOTO	TYPE	QUALITY	CLASS	NO. OF CARDS	SOURCE OF PHOTOGRAPH
22 Dec 63	4	1	3	2	25X1C [redacted]

CAPTIONED BY

Approved For Release 2000/04/17 : CIA-RDP78-05867A000517880013-2

FORM 174 USE PREVIOUS EDITIONS **PHOTO ANALYSIS REPORT**

FORM 174 USE PREVIOUS EDITIONS

PHOTO ANALYSIS REPORT

PHOTO NR	LOT NO	MAP REFERENCE	LATITUDE	LONGITUDE
1078909	P-5127-65	C	3612N	3710E

COUNTRY	PROVINCE
	[illegible] [redacted]

AREA NO	SUBJECT
31	AKU

A L E P P O (NE) R O A D T O E

E A A D

1-28

DATE OF PHOTO	TYPE	QUALITY	CLASS	NO. OF CARDS	SOURCE OF PHOTOGRAPH
Dec 63	4	1	3	1	25X1C [redacted]

CLASSIFICATION

CAPTIONED BY

Approved For Release 2000/04/17 : CIA-RDP78-05867A000517830013-2

GPO 671-245

FORM 174 USE PREVIOUS EDITIONS PHOTO ANALYSIS REPORT

PHOTO ANALYSIS REPORT

STRIP NR: 1078810

LAT NR: 2 5N 7 6 E

LONGITUDE: 3 10 2 W

COUNTRY

PROVINCE

AREA NR: 6 A

SUBJECT: 0 2 6

SUBJECT: C 7

SUBJECT: D K H

SUBJECT: A 4 9

SUBJECT

SUBJECT

SUBJECT

SUBJECT

1 A 1 1 B 1 2 2 H K 1

19 F J H E K 20

E 1 M E 5 O K 39 B E E K A 40 N D R C A 49

A A L L H M R O A D

7-17-28

DATE OF PHOTO: 6 5

TYPE: 4

QUALITY: 2

CLASS: 2

NO. OF FRAMES: 4

SOURCE OF PHOTOGRAPH: 25X1C [redacted]

CAPTIONED BY:

Approved For Release 2000/04/17 : CIA-RDP78-05867A000517830013-2

PHOTO ANALYSIS REPORT



Approved For Release 2000/08/07 : CIA-RDP[redacted]A000517830013-2

FORM NO. 174 (AM REVISING EDITION)

PHOTO ANALYSIS REPORT

PHOTO NO.	MAT NO.	MAP REFERENCE	LATITUDE	LONGITUDE
1078214	P-5127-65	B	31 34N	025 02E

COUNTRY: PROVINCE: 448A

AREA NO.	SUBJECT	SUBJECT	SUBJECT	SUBJECT	SUBJECT	SUBJECT	SUBJECT	SUBJECT
EG	ALA	522	02G	AKU				

1 A A 2 A L L U M 10 C O A S T A L R
1 A D 1 11 B E A C H 30 S W E 35 O L D G S
19

PART 1 OF 4 PART PAN. SEE CIA

7-28-30

25X1C

DATE OF PHOTO	TYPE	QUALITY	CLASS	NO. OF CARDS	SOURCE OF PHOTOGRAPH
12 July 65	4	1	2	4	[redacted]

CLASSIFICATION: SECRET — PHOTOGRAPHED BY: PM

GPO 871-295

FORM NO. 174 (AM REVISING EDITION)

PHOTO ANALYSIS REPORT

PHOTO NO.	MAT NO.	MAP REFERENCE	LATITUDE	LONGITUDE
1078212	P-5127-65	(illegible)	31 36N	025 05E

COUNTRY: PROVINCE: 448A

AREA NO.	SUBJECT	SUBJECT	SUBJECT	SUBJECT	SUBJECT	SUBJECT	SUBJECT	SUBJECT
EG	AKU	449						

1 A D 1 1 B A R R A N 1 10 F O W E R 19
L I N E 5 11 O N 30 A L E X A N D R I A 35
A S S 11 A L L U M 30 R O A D

17-28

25X1C

DATE OF PHOTO	TYPE	QUALITY	CLASS	NO. OF CARDS	SOURCE OF PHOTOGRAPH
12 July 65	4	2	2	2	[redacted]

CLASSIFICATION: SECRET — PHOTOGRAPHED BY: PM

GPO 871-295

Approved For Release 2003/04/17 : CIA-RDP78-06007A000517830013-2

FORM NO. 174 (AM REVISING EDITION)

PHOTO ANALYSIS REPORT

FORM 174 USE PREVIOUS EDITIONS

PHOTO ANALYSIS REPORT

PHOTO NO. 1078314 | MAT NO. R-5127-65 | MAP REFERENCE G | LATITUDE N'LAND | LONGITUDE 23 DEG

COUNTRY | MISSION NAME

AREA NO.	SUBJECT	SUBJECT	SUBJECT	SUBJECT	SUBJECT	SUBJECT	SUBJECT	SUBJECT
EG	A+A	122	C2A	AKK				
ALEXANDRIA	CAIRO							
CAIRO	BEACH							

PART 2 OF 4 PART PAN. SEE CIA ——.

7-28-30

DATE OF PHOTO	TYPE	QUALITY	FLAME	NO. OF FRAMES	SOURCE OF PHOTOGRAPH
12 July 65	4	1	20	4	[redacted]

25X1C

CLASSIFICATION SECRET | CAPTIONED BY [redacted]

Approved For Release 2000/08/17 : CIA-RDP78-05867A000517830013-2

FORM 174 USE PREVIOUS EDITIONS
PHOTO ANALYSIS REPORT

FORM NO. 174 USE PREVIOUS EDITIONS

ORDER NO. 1078215 | LAT NO. [illegible] | MAP REFERENCE 0 | LATITUDE [illegible] | LONGITUDE [illegible]

COUNTRY | PROVINCE 4 4 F A

AREA NO.	SUBJECT	SUBJECT	SUBJECT	SUBJECT	SUBJECT	SUBJECT	SUBJECT	SUBJECT
E G	A L A	D 1 2	C 4 7	A K C				

PART 3 OF 4 PART PHG DEC 64

7-28-30

DATE OF PHOTO	TYPE	QUALITY	FLAGS	NO. OF FRAMES	SOURCE OF PHOTOGRAPH
12 JULY 65	4	1	2	7	25X1C [redacted]

PLANIMETERED BY [illegible] | CAPTIONED BY [illegible]

Approved For Release 2000/04/17 : CIA-RDP78-05867A000517830013-2

FORM NO. 174 USE PREVIOUS EDITIONS

PHOTO ANALYSIS REPORT

GPO 871-265

Approved For Release 2000/04/17 : CIA-RDP78-05867A000517830013-2
EGIB



Approved For Release 2000/04/17 : CIA-RDP78-05867A000517830013-2

PHOTO ANALYSIS REPORT

1078220 | LOT NO. P-5127-65 | MAP REFERENCE C | LATITUDE 34 17 N | LONGITUDE 102 45 E

COUNTRY | PROVINCE 426

AREA NO. 4E | SUBJECT AK4 | SUBJECT | SUBJECT | SUBJECT | SUBJECT | SUBJECT | SUBJECT | SUBJECT

CHECK TRAIL | (N) | M | N | L | H

25X1C

DATE OF PHOTO 28 APR 65 | TYPE 4 | QUALITY 1 | CLASS 3 | NO. OF CARDS 1 | SOURCE OF PHOTOGRAPH [redacted]

CLASSIFICATION C | CAPTIONED BY [redacted]

FORM NO. 174 USE PREVIOUS EDITIONS

PHOTO ANALYSIS REPORT

1078315 | LOT NO. P-5127-65 | MAP REFERENCE C | LATITUDE 34 26 N | LONGITUDE 102 42 E

COUNTRY | PROVINCE 426

AREA NO. 4E | SUBJECT AK4 | SUBJECT B22 | SUBJECT B26 | SUBJECT | SUBJECT | SUBJECT | SUBJECT | SUBJECT

TRAIL (N E) | AND SW | OF | TOWN

25X1C

DATE OF PHOTO 27 28 APR 65 | TYPE 4 | QUALITY 2 | CLASS 3 | NO. OF CARDS | SOURCE OF PHOTOGRAPH [redacted]

CLASSIFICATION C | CAPTIONED BY [redacted]

FORM NO. 174 USE PREVIOUS EDITIONS

PHOTO ANALYSIS REPORT

1078315 | LOT NO. P-5127-65 | MAP REFERENCE C | LATITUDE 34 14 N | LONGITUDE 102 42 E

COUNTRY | PROVINCE 426

AREA NO. 4E | SUBJECT B26 | SUBJECT | SUBJECT | SUBJECT | SUBJECT | SUBJECT | SUBJECT | SUBJECT

A | AIRFIELD | 10 | 11 | 14 | O/I | BLDGS

25X1C

DATE OF PHOTO 7 APR 65 | TYPE 4 | QUALITY 1 | CLASS 3 | NO. OF CARDS 1 | SOURCE OF PHOTOGRAPH [redacted]

CLASSIFICATION U | CAPTIONED BY [redacted]

FORM NO. 174 USE PREVIOUS EDITIONS

PHOTO ANALYSIS REPORT

1078317 | LOT NO. P-5127-65 | MAP REFERENCE C | LATITUDE 34 14 N | LONGITUDE 102 45 E

COUNTRY | PROVINCE 426

AREA NO. 4E | SUBJECT B26 | SUBJECT | SUBJECT | SUBJECT | SUBJECT | SUBJECT | SUBJECT | SUBJECT

A | AIRFIELD | 10 | 11 | 14 | O/I | BLDGS

25X1C

DATE OF PHOTO 7 APR 65 | TYPE 4 | QUALITY 1 | CLASS 3 | NO. OF CARDS 1 | SOURCE OF PHOTOGRAPH [redacted]

CLASSIFICATION U | CAPTIONED BY [redacted]

FORM NO. 174 USE PREVIOUS EDITIONS

PHOTO ANALYSIS REPORT

Approved For Release 2000/04/17 : CIA-RDP78-03357A000517830013-2

FORM 174 USE PREVIOUS EDITIONS PHOTO ANALYSIS REPORT

PHOTO NO. 1078221	LOT NO. P-5127-65	MAP REFERENCE	LATITUDE 3418N	LONGITUDE 3546E			
COUNTRY		PROVINCE 4268					
AREA NO. LE	SUBJECT D22	SUBJECT ABP	SUBJECT 22K	SUBJECT	SUBJECT	SUBJECT	SUBJECT

C H E K K A (N R) S A L T P A N S

S C O A S T L I N E L K S S.

2-25

DATE OF PHOTO	TYPE	QUALITY	CLASS	NO. OF CARDS	SOURCE OF PHOTOGRAPH
12 APR 65	4	1	3	3	25X1C [redacted]
ANNOTATION		CAPTIONED BY			

Approved For Release 2000/04/17 : CIA-RDP78-05867A000517830013-2

FORM 174 USE PREVIOUS EDITIONS PHOTO ANALYSIS REPORT

PHOTO ANALYSIS REPORT

PHOTO NO.	LOT NO.	MAP REFERENCE	LATITUDE	LONGITUDE
1078222	7-5127 61	C	34 07 N	35 38 E

COUNTRY: [illegible]

PROVINCE: 46 B

AREA NO.	SUBJECT	SUBJECT	SUBJECT	SUBJECT	SUBJECT	SUBJECT	SUBJECT	SUBJECT
LE	067	066	L 2 67					

DATE OF PHOTO	TYPE	QUALITY	CLASS	NO. OF CARDS	SOURCE OF PHOTOGRAPH
62 APR 6	4	1	3	3	25X1C [redacted]

CLASSIFICATION: [illegible]

CAPTIONED BY: [illegible]

Approved For Release 2000/04/17 : CIA-RDP76-05867A000517830013-2

PHOTO ANALYSIS REPORT

FORM NO. 174 USE PREVIOUS EDITIONS

PHOTO ANALYSIS REPORT

PHOTO NO.	LOT NO.	MAP REFERENCE	LATITUDE	LONGITUDE
1078225	P-5627-65	C	34/9N	35446E

PROVINCE 4266

FACILITY

AREA NO.	SUBJECT	SUBJECT	SUBJECT	SUBJECT	SUBJECT	SUBJECT	SUBJECT	SUBJECT
LE	ABP	222						

CHECKED

DATE OF PHOTO	TYPE	AVIALITY	CLASS	NO. OF CARDS	SOURCE OF PHOTOGRAPH
12 APR 65	4	1	3	1	25X1C [redacted]

2-25

CARTOGRAPHER BY

Approved For Release 2000/08/17 : CIA-RDP78-05807A000517830013-2

FORM NO. 174 USE PREVIOUS EDITIONS
PHOTO ANALYSIS REPORT

FORM NO 174 USE PREVIOUS EDITIONS

PHOTO ANALYSIS REPORT

MISSION NO	IAT NO	MAP REFERENCE	LATITUDE	LONGITUDE
1078224	R-5727-65	C	34/18N	33 4/E

COUNTRY: PROVINCE 426B

AREA NO	SUBJECT	SUBJECT	SUBJECT	SUBJECT	SUBJECT	SUBJECT	SUBJECT	SUBJECT
4E	A07							

DATE OF PHOTO	TYPE	QUALITY	CLASS	NO. OF FRAMES	SOURCE OF PHOTOGRAPH
12 APR 65	4	1	3	1	25X1C [redacted]

CLASSIFICATION: CAPTIONED BY:

Approved For Release 2000/04/17 : CIA-RDP78-06867A000517830013-2

FORM NO 174 USE PREVIOUS EDITIONS PHOTO ANALYSIS REPORT

Approved For Release 2000/04/17 : CIA-RDP78-05867A000517830013-2
EGIB



Approved For Release 2000/04/17 : CIA-RDP78-05867A000517830013-2

FORM NO. 174 USE PREVIOUS EDITIONS

PHOTO ANALYSIS REPORT

MISSION NO.	HAT NO.	MAP REFERENCE	LATITUDE	LONGITUDE
1078256	A-3727 61	C	34°19'N	35°46'E

COUNTRY: PROVINCE 4265

AREA NO.	SUBJECT	SUBJECT	SUBJECT	SUBJECT	SUBJECT	SUBJECT	SUBJECT
44	A87						

C H E K K A — C E M E N T — P L A N T

25

DATE OF PHOTO	TYPE	QUALITY	FLASH	NO. OF CAMERAS	SOURCE OF PHOTOGRAPH
15 APR 61	41	1	3	1	25X1C [redacted]

EVALUATION: CAPTIONED BY:

Approved For Release 2000/04/17 : CIA-RDP78-05867A000517830013-2

FORM NO. 174 USE PREVIOUS EDITIONS

PHOTO ANALYSIS REPORT

FORM NO. 174 USE PREVIOUS EDITIONS

PHOTO ANALYSIS REPORT

DATE OF PHOTO	TYPE	QUALITY	CLASS	NO. OF FRAMES	SOURCE OF PHOTOGRAPH
12 APR 65	4	1	3	3	25X1C

CLASSIFICATION: SECRET

CAPTIONED BY:

DIRECTORY NO. 1078227 | MAT NO. P-5128-65 | MAP REFERENCE C | LATITUDE 34°19'N | LONGITUDE 35°44'E

COUNTRY | PROVINCE 4260

AREA NO.	SUBJECT	SUBJECT	SUBJECT	SUBJECT	SUBJECT	SUBJECT	SUBJECT
6	A 23	A 1D	A07				
CHEK KA			CEMENT	PLANT			
LK G	A		AEPNG	BAX			

1-25-29

Approved For Release 2000/04/17 : CIA-RDP78-05867A000517830013-2

FORM NO. 174 USE PREVIOUS EDITIONS PHOTO ANALYSIS REPORT

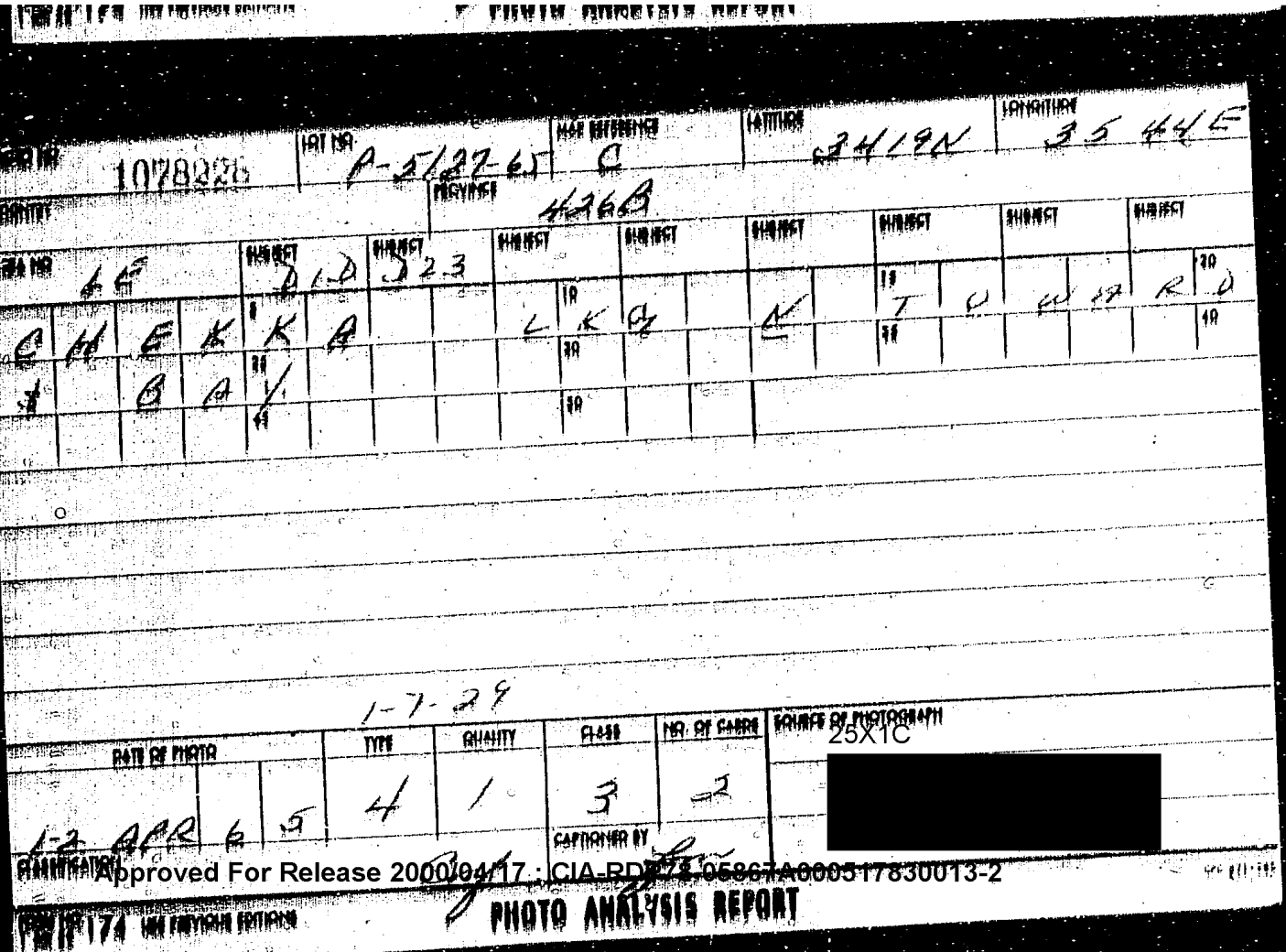

Approved For Release 2000/04/17 : CIA-RDP78-05867A000517830013-2

Approved For Release 2000/04/17 : CIA-RDP78-05867A00051

PHOTO ANALYSIS REPORT

FRAME NO. 1078225	IAT NO. R-5-12761	MAP REFERENCE G	LATITUDE 34 15 N	LONGITUDE 43 38 E						
COUNTRY	PROVINCE 406 G									
AREA NO. 67	SUBJECT C67	SUBJECT C6B	SUBJECT C3F	SUBJECT	SUBJECT	SUBJECT	SUBJECT	SUBJECT		
A L B A T R U N				M A I N		S T R E				
E T.										

67

DATE OF DATA	TYPE	QUALITY	FLASH	NO. OF CARDS	SOURCE OF PHOTOGRAPH
12 APR 65	41	1	3	3	25X1C [redacted]

EXAMINATION

Approved For Release 2000/04/17 : CIA-RDP78-05867A000517830013-2

FORM 174 USE PREVIOUS EDITIONS — FOURTH QUARTERLY REPORT

PHOTO ANALYSIS REPORT

PHOTO NO.	LAT NO.	MAP REFERENCE	LATITUDE	LONGITUDE
107823	[redacted]	C	34 15 N	43 53 E

COUNTRY: KOREA

AREA NO.	SUBJECT	SUBJECT	SUBJECT	SUBJECT	SUBJECT	SUBJECT	SUBJECT	SUBJECT
EF	A1B	A22	A2P					

1 ABATRUN 19 (KRI) 20 TEKRA1
21 MBEACH 29 OF 30 TOWN 40

DATE OF PHOTO: 6 APR 5

TYPE	QUALITY	CLASS	NO. OF FRAMES
4	1	3	3

SOURCE OF PHOTOGRAPH: 25X1C [redacted]

PHOTOGRAPHED BY [redacted]

FORM 174 USE PREVIOUS EDITIONS

Approved For Release 2000/04/17 : CIA-RDP78-05867A0005

1078211	1ST NR P-3122-65	MAP REFERENCE C	LATITUDE 40	LONGITUDE 23.25E	
COUNTRY	PROVINCE 426				

AREA NR	SUBJECT	SUBJECT	SUBJECT	SUBJECT	SUBJECT	SUBJECT	SUBJECT	SUBJECT
LE	AMZ	AMA						
AIRFIELD			BERADCA		BITIN			
33 STATION			39 EAST		19 TENNA			19 F
11 LEID	BG		39					

7-23

DATE OF PHOTO	TYPE	QUALITY	CLASS	NR. OF CARDS	SOURCE OF PHOTOGRAPH
	4	1	3	7	25X1C [redacted]

[redacted]

PHOTO ANALYSIS REPORT

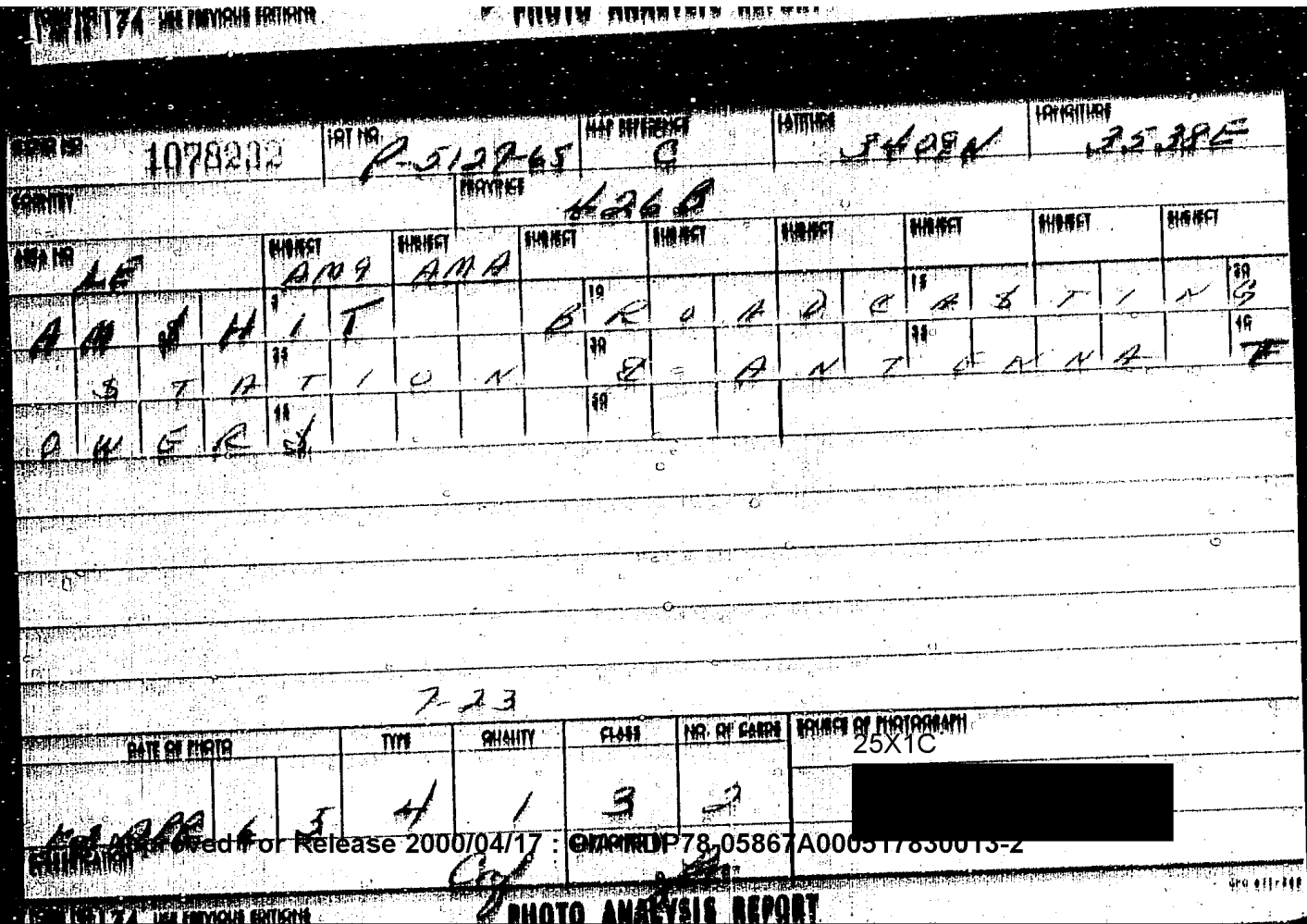

Approved For Release 2000/04/17 : CIA-RDP78-05867A000517830013-2

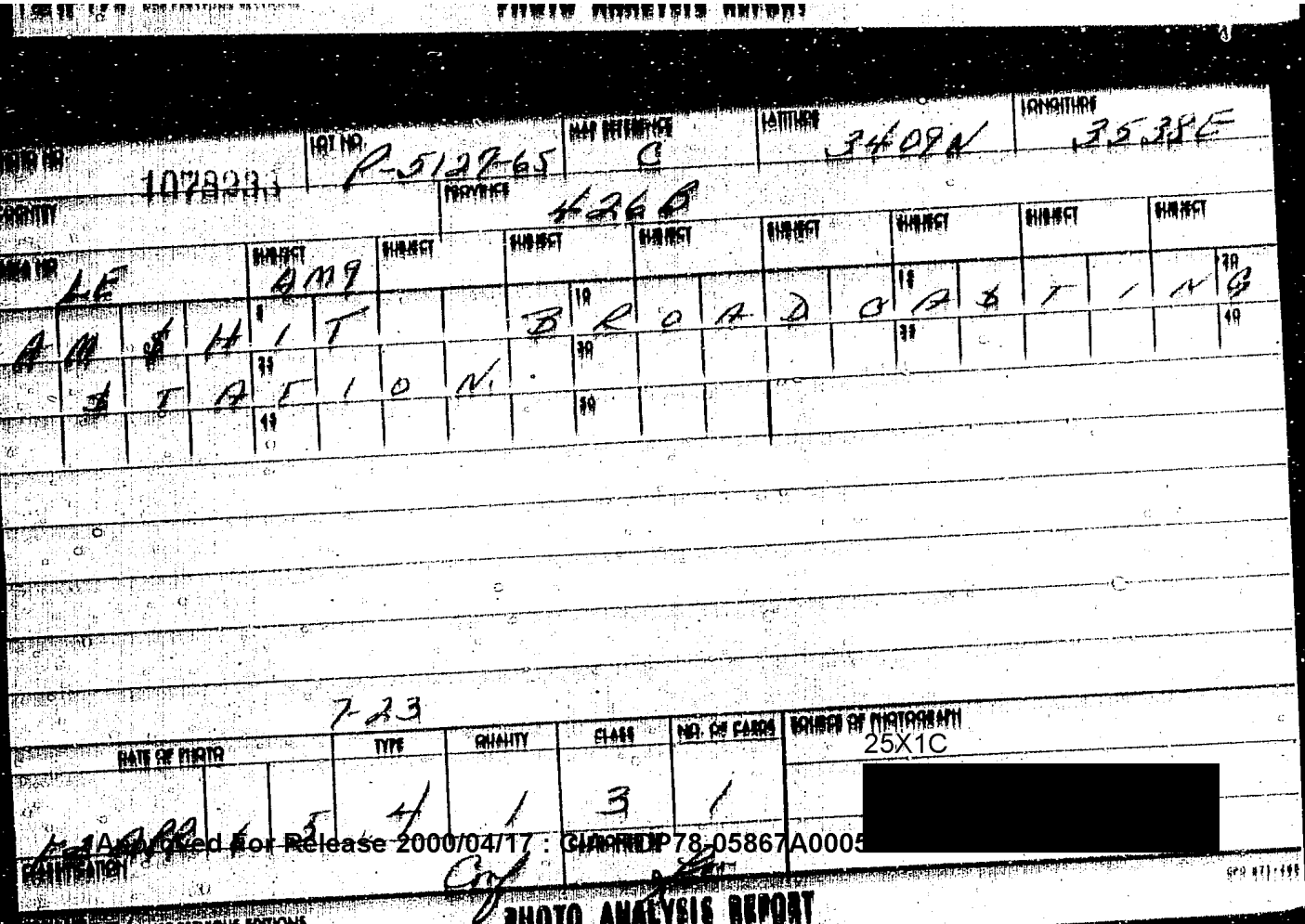

ROLL NO. 1078231 LOT NO. R-5127-65 MAP REFERENCE C LATITUDE 3409N LONGITUDE 3535E

COUNTRY PROVINCE 4260

AREA NO. LE SUBJECT AMF SUBJECT SUBJECT SUBJECT SUBJECT SUBJECT SUBJECT SUBJECT SUBJECT

AMF HIT BROADSIDE

AMF HIT FALCON

7-23

DATE OF DATA	TYPE	QUALITY	CLASS	NO. OF CARDS	NUMBER OF PHOTOGRAPHS
5	4	1	3	1	

CLASSIFICATION C

PHOTO ANALYSIS REPORT

25X1C

[redacted]

Approved for Release 2000/04/17 : CIA-RDP78-05867A0005

1078234	R-5127-6	C	34°22'N	35°27'E	

COUNTRY: [redacted] PROVINCE: KABS

AREA NO	SUBJECT	SUBJECT	SUBJECT	SUBJECT	SUBJECT	SUBJECT	SUBJECT	SUBJECT
1E	D22	C12	D2A	AL6				

1	T	A	B	A	5	R	J	A	10			B	E	A	C	H	19		20
21					25				30								39		40
41					45				50										

2-7

DATE OF PHOTO	TYPE	QUALITY	CLASS	NO. OF FRAMES	SOURCE OF PHOTOGRAPH
62 APR 6 J	4	1	3	43	25X1C [redacted]

Approved For Release 2000/04/17 : CIA-RDP78-05867A00[redacted]

PHOTO ANALYSIS REPORT

FORM NO. 174 USE PREVIOUS EDITIONS

PHOTO ANALYSIS REPORT

PHOTO NO.	LAT NO.	MAP REFERENCE	LATITUDE	LONGITUDE
1078335	E-5127-65	C	34°03'N	35°38'E

COUNTRY: PROVINCE: 4268

AREA NO.	SUBJECT	SUBJECT	SUBJECT	SUBJECT	SUBJECT	SUBJECT	SUBJECT	SUBJECT
4E	AKG	[redacted]						
NAHR	5 I B R A	10 H 1 M			15 R K	O K		20 1
DATE	25	30			35			40
	45	50						

31-[redacted]

DATE OF PHOTO	TYPE	QUALITY	FLAWS	NO. OF FRAMES	SOURCE OF PHOTOGRAPH
12 APR 65	4	1	3	2	25X1C [redacted]

EXAMINATION: CARTOGRAPHY BY:

Approved For Release 2000/04/17 : CIA-RDP78-05867A000517830013-2

FORM NO. 174 USE PREVIOUS EDITIONS
PHOTO ANALYSIS REPORT

PHOTO ANALYSIS REPORT

AGENCY NO.	IAT NO.	MAP REFERENCE	LATITUDE	LONGITUDE
1078286	1-3627-63	G	23 07 N	113 38 E

COUNTRY: PROVINCE: ANHWEI

AREA NO.	SUBJECT	SUBJECT	SUBJECT	SUBJECT	SUBJECT	SUBJECT	SUBJECT	SUBJECT
4	AKA.	D22	D23	D15				

1-2-28-29

DATE OF PHOTO	TYPE	QUALITY	CLASS	NO. OF CARDS	SOURCE OF PHOTOGRAPH
62 APR 6 12	4	1	3	4	25X1C [redacted]

CLASSIFICATION: CAPTIONED BY:

Approved For Release 2000/04/17 : CIA-RDP78[illegible]A000517830013-2

PHOTO ANALYSIS REPORT

PHOTO NO. 1078217 | LAT NO. P-5127-65 | MAP REFERENCE 0 | LATITUDE 23 05 N | LONGITUDE 121-38 E

SECURITY | PROVINCE 46 EC

AREA NO.	SUBJECT	SUBJECT	SUBJECT	SUBJECT	SUBJECT	SUBJECT	SUBJECT	SUBJECT
46	222	223	229	BEACH				

DATE OF PHOTO | TYPE | QUALITY | CLASS | NO. OF CARDS | SOURCE OF PHOTOGRAPH

2-29 | 4 | 1 | 3 | 3 | 25X1C [redacted]

CLASSIFICATION

Approved For Release 2000/04/17 : CIA-RDP78-05867A000517850013-2

PHOTO ANALYSIS REPORT

PHOTO ANALYSIS REPORT

PHOTO NO.	LAT NR	MAP REFERENCE	LATITUDE	LONGITUDE
1078336	P-5127-65	C	23 59N	35 38E

COUNTRY: PROVINCE: HAGC

AREA NR	SUBJECT	SUBJECT	SUBJECT	SUBJECT	SUBJECT	SUBJECT	SUBJECT	SUBJECT
4F	C67	AKM	AKH					

7-27-28

DATE OF PHOTO	TYPE	QUALITY	CLASS	NO. OF CARDS	SOURCE OF PHOTOGRAPH
12 APR 65	4	1	3	3	25X1C [redacted]

CLASSIFICATION: Conf

Approved For Release 2000/04/17 : CIA-RDP78-05867A000517830013-2

PHOTO ANALYSIS REPORT

FORM 174 (IAS PREVIOUS EDITIONS) PHOTO ANALYSIS REPORT

ORDER NO. 1078239	IAT NO. P-5427-65	MAP REFERENCE C	LATITUDE 33,33N	LONGITUDE 35,30E	
COUNTRY	PROVINCE 426C				

AREA NO.	SUBJECT	SUBJECT	SUBJECT	SUBJECT	SUBJECT	SUBJECT	SUBJECT	SUBJECT
LF	AKU	DID						
1 BELAT 10 (NR) 19 B 20								
ANEL 28 29								
37 38								

DATE OF PHOTO	TYPE	QUALITY	CLASS	NO. OF CARDS	SOURCE OF PHOTOGRAPH
12 APR 65	4	1	3	7	25X1C [redacted]

CLASSIFICATION CAPTIONED BY

Approved For Release 2000/04/17 : CIA-RDP78-05867A000517030013-2

FORM NO. 174 (AN PREVIOUS EDITIONS)

PHOTO ANALYSIS REPORT

PHOTO NO.	LOT NO.	MAP REFERENCE	LATITUDE	LONGITUDE
1078240	F-5427-65	C	33,53N	35,30E

COUNTRY: PROVINCE: 426C

AREA NO.	SUBJECT	SUBJECT	SUBJECT	SUBJECT	SUBJECT	SUBJECT	SUBJECT	SUBJECT
LF	AKE	AMC	D22					

1 2 3 4 5 6 7 8 9 10: G E L E K T C O A S T
11 12 13 14 15 16 17 18 19 20: R O A D
21 22 23 24 25 26 27 28 29 30: L
31 32 33 34 35 36 37 38 39 40:
41 42 43 44 45 46 47 48 49 50:

2-23-78

DATE OF PHOTO	TYPE	QUALITY	CLASS	NO. OF CARDS	SOURCE OF PHOTOGRAPH
6 JAN 66	4	1	3		25X1C [redacted]

CLASSIFICATION: CAPTIONED BY:

Approved For Release 2000/08/17 : CIA-RDP78-05867A000517830013-2

FORM NO. 174 (AN PREVIOUS EDITIONS)
PHOTO ANALYSIS REPORT

FORM NR 174 USE PREVIOUS EDITIONS — PHOTO ANALYSIS REPORT

ORDER NO. 1078242 | LOT NO. P-5127-65 | MAP REFERENCE C | LATITUDE 33.51N | LONGITUDE 35.00E

COUNTRY | PROVINCE 426C

AREA NO	SUBJECT	SUBJECT	SUBJECT	SUBJECT	SUBJECT	SUBJECT	SUBJECT	SUBJECT
LE	AK6							

RIYAD AIRPORT

31

DATE OF PHOTO	TYPE	QUALITY	CLASS	NO. OF CARDS	SOURCE OF PHOTOGRAPH
29 Apr 65	4	1	3	1	25X1C [redacted]

CLASSIFICATION: SECRET | CAPTIONED BY: [illegible]

FORM NR 174 USE PREVIOUS EDITIONS — PHOTO ANALYSIS REPORT

ORDER NO. 1078211 | LOT NO. P-5127-65 | MAP REFERENCE C | LATITUDE 33.53N | LONGITUDE 35.30E

COUNTRY | PROVINCE 426C

AREA NO	SUBJECT	SUBJECT	SUBJECT	SUBJECT	SUBJECT	SUBJECT	SUBJECT	SUBJECT
LE	AK2	AMC	A49	D22				

BERUT KG. 84

2-23-17-28

DATE OF PHOTO	TYPE	QUALITY	CLASS	NO. OF CARDS	SOURCE OF PHOTOGRAPH
12 APR 65	4	1	3		25X1C [redacted]

CLASSIFICATION: [illegible] | CAPTIONED BY: [illegible]

Approved For Release 2000/04/17 : CIA-RDP78-05867A000517830013-2

FORM NR 174 USE PREVIOUS EDITIONS — PHOTO ANALYSIS REPORT

FORM NO. 174 USE PREVIOUS EDITIONS

PHOTO ANALYSIS REPORT

PHOTO NR.	LOT NR.	MAP REFERENCE	LATITUDE	LONGITUDE
1078243	P-5137-63	C	35°02'N	45°38'E

COUNTRY: IRAQ — PROVINCE: KURDISTAN

AREA NR.	SUBJECT	SUBJECT	SUBJECT	SUBJECT	SUBJECT	SUBJECT	SUBJECT	SUBJECT
DERBENDI TEL (NR) MALKAGA	DDI	AKW						

DATE OF PHOTO	TYPE	QUALITY	CLASS	NO. OF CARDS	SOURCE OF PHOTOGRAPH
MAY 64	4	1	3	2	25X1C [redacted]

CLASSIFICATION: SECRET — CAPTIONED BY

Approved For Release 2000/04/17 : CIA-RDP78-05867A000517830013-2

FORM NO. 174 USE PREVIOUS EDITIONS — PHOTO ANALYSIS REPORT

FORM NO. 174 USE PREVIOUS EDITIONS

PHOTO ANALYSIS REPORT

MISSION NO. 1078244	LAT NO. R 3127.65	MAP REFERENCE C	LATITUDE 35 R2 N	LONGITUDE 45 39E	
COUNTRY	PROVINCE 4276				

AREA NO.	SUBJECT	SUBJECT	SUBJECT	SUBJECT	SUBJECT	SUBJECT	SUBJECT	SUBJECT
IQ	KID	FAC2						

1	D	E	R	B	5	E	N	D	1	10	K	H	A	N	15	D	A	M		20	1
	T	E			25	L	K	G		30	F	R	O	M		R	O	A	D		
					35					40											

1-17-29

DATE OF PHOTO	TYPE	QUALITY	CLASS	NO. OF CARDS	SOURCE OF PHOTOGRAPH
MAY 6 44	4	1	3	2	25X1C [redacted]

CLASSIFICATION S CAPTIONED BY [redacted]

Approved For Release 2000/04/17 : CIA-RDP78-05807A000517830013-2

FORM NO. 174 USE PREVIOUS EDITIONS

PHOTO ANALYSIS REPORT

Approved For Release 2000/04/17 : CIA-RDP78-05867A000517830013-2
EGIB

Approved For Release 2000/04/17 : CIA-RDP78-05867A000517830013-2

FORM NO. 174 USE PREVIOUS EDITIONS

PHOTO ANALYSIS REPORT

PHOTO NO.	LAT NO.	MAP REFERENCE	LATITUDE	LONGITUDE
1078216	P-5127-65	C	35 02N	45 39E

COUNTRY: [redacted] PROVINCE: 42TR

AREA NO.	SUBJECT	SUBJECT	SUBJECT	SUBJECT	SUBJECT	SUBJECT	SUBJECT	SUBJECT
IQ	POD	A42	AJC					

JEBEL SENDI 1 KHAN DAM 8 1
TEL WATER STORAGE AREA
FALL KG FROM DAM

1-17-29

DATE OF PHOTO	TYPE	QUALITY	CLASS	NO. OF CARDS	SOURCE OF PHOTOGRAPH
MAY 6 4	4	1	3	3	25X1C [redacted]

CLASSIFICATION: SECRET CAPTIONED BY: [redacted]

Approved For Release 2000/04/17 : CIA-RDP[redacted]A000517830013-2

FORM NO. 174 USE PREVIOUS EDITIONS PHOTO ANALYSIS REPORT

GPO 871-269

FORM 174 USE PREVIOUS EDITIONS — PHOTO ANALYSIS REPORT

PHOTO NO.	IAT NO.	MAP REFERENCE	LATITUDE	LONGITUDE
1078047	R-5127-65	C	35 02N	45 39E

COUNTRY: IRAQ — PROVINCE: KARBALA

AREA NO.	SUBJECT	SUBJECT	SUBJECT	SUBJECT	SUBJECT	SUBJECT	SUBJECT	SUBJECT
0	A42	A4C						

DERBEND KHAN DAM & TEL FOOT OF DAM

17

DATE OF PHOTO	TYPE	QUALITY	CLASS	NO. OF CARDS	SOURCE OF PHOTOGRAPH
MAY 64	4	1	3	2	25X1C [redacted]

EVALUATION — CAPTIONED BY

Approved For Release 2006/04/17 : CIA-RDP78B05687A000517830013-2

FORM 174 USE PREVIOUS EDITIONS — PHOTO ANALYSIS REPORT

1078248	2127 6J	C	35 56 N	44 58 E

COUNTRY: PROVINCE: 42 RAS

AREA NO.	SUBJECT	SUBJECT	SUBJECT	SUBJECT	SUBJECT	SUBJECT	SUBJECT	SUBJECT
IRQ	AID	D48	D43					

DUKAN (AR) TERRAIN

OF TOWN LOCATION.

1

DATE OF PHOTO	TYPE	QUALITY	CLASS	NO. OF CARDS	SOURCE OF PHOTOGRAPH
MAY 64	4	1	3	3	25X1C [redacted]

CLASSIFICATION: FURNISHED BY:

Approved For Release 2000/08/17 : CIA-RDP78-05867A000517830013-2

PHOTO ANALYSIS REPORT

FORM NO. 174 USE PREVIOUS EDITIONS — PHOTO ANALYSIS REPORT

MISSION NO. 1078249	LOT NO. R-5727-67	MAP REFERENCE C	LATITUDE 035536N	LONGITUDE 44658E

COUNTRY — PROVINCE 4278

AREA NO. IQ	SUBJECT DOD	SUBJECT AH2	SUBJECT C2G	SUBJECT	SUBJECT	SUBJECT	SUBJECT	SUBJECT
DUKAN			TOPAGE			AREA		
AT DOKHAN			DAM			SITE		

PART 1 OF 2 PART CAN. SEE CIB

1-7-17

DATE OF PHOTO	TYPE	QUALITY	CLASS	NO. OF CARDS	SOURCE OF PHOTOGRAPH
MAY 6 4	4	1	3	3	25X1C [redacted]

CLASSIFICATION — CAPTIONED BY

Approved For Release 2000/09/17 : CIA-RDP78-05867A000517830013-2

FORM NO. 174 USE PREVIOUS EDITIONS — PHOTO ANALYSIS REPORT

FRAME NO. 1078250	LAT NO. P-5727-6J	MAP REFERENCE C	LATITUDE 35 05 28 N	LONGITUDE 44 58 E
COUNTRY	PROVINCE 42 18			

AREA NO.	SUBJECT	SUBJECT	SUBJECT	SUBJECT	SUBJECT	SUBJECT	SUBJECT	SUBJECT
IQ	DQ	AH2	C2G					

DUKAN TUKAG AREA

AT DOKHAN DAM SITE.

PART 2 OF 2 PART PAN. SEE CIA

1-8-17

DATE OF PHOTO	TYPE	QUALITY	CLASS	NO. OF CARDS	SOURCE OF PHOTOGRAPH
MAY 6 4	4	1	3	3	25X1C [redacted]

CLASSIFICATION: S CAPTIONED BY: S

Approved For Release 2000/08/17 : CIA-RDP82-00587A000500030013-2

FORM 174 USE PREVIOUS EDITIONS

PHOTO ANALYSIS REPORT

GPO 871-285

PHOTO NO.	LOT NO.	MAP REFERENCE	LATITUDE	LONGITUDE
1078251				

COUNTRY

PROVINCE

AREA NO.	SUBJECT	SUBJECT	SUBJECT	SUBJECT	SUBJECT	SUBJECT	SUBJECT	SUBJECT
	A (1)	043	048					

DATE OF PHOTO	TYPE	QUALITY	FLASH	NO. OF CARDS	SOURCE OF PHOTOGRAPH
					25X1C [redacted]

CLASSIFICATION

CAPTIONED BY

Approved For Release 2000/04/17 : CIA-RDP78-05867A000517830013-2

PHOTO ANALYSIS REPORT

PHOTO NO. 1078253 | LOT NO. 2-0127-65 | MAP REFERENCE C | LATITUDE 30 26N | LONGITUDE 44 58E

COUNTRY | PROVINCE 4273

AREA NO.	SUBJECT	SUBJECT	SUBJECT	SUBJECT	SUBJECT	SUBJECT	SUBJECT	SUBJECT
EG	D36	A42	D01	AKU				

DWKAN STORAGE AREA

AT DOKHAM DAM SITE.

1-17-28-29

DATE OF PHOTO	TYPE	QUALITY	CLASS	NO. OF CARDS	SOURCE OF PHOTOGRAPH
MAY 64	4	1	3	4	25X1C [redacted]

CLASSIFICATION | CAPTIONED BY

Approved For Release 2000/08/17 : CIA-RDP78-05867A000517830013-2

PHOTO ANALYSIS REPORT

SPO 871-488

PHOTO NO. 1078253 | LOT NO. F-5727-65 | MAP REFERENCE C | LATITUDE 35 26 N | LONGITUDE 44 58 E

COUNTRY | PROVINCE 4276

AREA NO. 16 | SUBJECT 036 | SUBJECT 012 | SUBJECT 442 | SUBJECT | SUBJECT | SUBJECT | SUBJECT | SUBJECT

DUKAN TERRAIN AT 30

KHAN DAM SITE

1-17-29

DATE OF PHOTO: MAY 64 | TYPE: 4 | QUALITY: 1 | CLASS: 3 | NO. OF CARDS: 3

SOURCE OF PHOTOGRAPH: 25X1C [redacted]

CLASSIFICATION | CAPTIONED BY

Approved For Release 2000/04/17 : CIA-RDP78B05867A000517830013-2

FORM NO. 174 USE PREVIOUS EDITIONS

PHOTO ANALYSIS REPORT

STRIP NO.	LAT NO.	MAP REFERENCE	LATITUDE	LONGITUDE
1078254	F-5127-65	C	30-36N	4458E

COUNTRY: PROVINCE: 4278

AREA NO.	SUBJECT	SUBJECT	SUBJECT	SUBJECT	SUBJECT	SUBJECT	SUBJECT	SUBJECT
EG	D36	D00	#42					

DUKAN TERRAIN AT DO

KHAN DAM SITE

1-17-29

DATE OF PHOTO	TYPE	QUALITY	CLASS	NO. OF CARDS
MAY 64	4	1	3	3

CLASSIFICATION: CAPTIONED BY:

SOURCE OF PHOTOGRAPH: 25X1C [redacted]

Approved For Release 2000/08/17 : CIA-RDP78-05867A000517830013-2

FORM NO. 174 USE PREVIOUS EDITIONS — PHOTO ANALYSIS REPORT

GPO 871-884

PHOTO NO. 1078255 | LOT NO. [illegible] | MAP REFERENCE [illegible] | LATITUDE [illegible] | LONGITUDE [illegible]

COUNTRY | PROVINCE 4078

AREA NO.	SUBJECT	SUBJECT	SUBJECT	SUBJECT	SUBJECT	SUBJECT	SUBJECT	SUBJECT
10	DAD	236	A42					
DUKHAN			TERRAIN		NEAR			
DOKHAN			DAM		SITE			

1-17-29

DATE OF PHOTO	TYPE	QUALITY	CLASS	NO. OF CARDS	SOURCE OF PHOTOGRAPH
1 Nov 4	4	1	3	3	25X1C [redacted]

CLASSIFICATION | CAPTIONED BY

Approved For Release 2000/04/17 : CIA-RDP78-05867A000517830013-2

GPO 871-385

PHOTO ANALYSIS REPORT

PHOTO NO. 1078256 | LAT NO. P-512765 | MAP REFERENCE C | LATITUDE 33 36N | LONGITUDE 44 58E

COUNTRY | PROVINCE 4278

AREA NO. IQ | SUBJECT AA2 | SUBJECT AAC | SUBJECT | SUBJECT | SUBJECT | SUBJECT | SUBJECT | SUBJECT

DUKAN DOKHAN DAM

17

DATE OF PHOTO: MAY 74 | TYPE: 4 | QUALITY: 1 | CLASS: 3 | NO. OF CARDS: 2

SOURCE OF PHOTOGRAPH: 25X1C [redacted]

CLASSIFICATION: Secret | CAPTIONED BY: OSI

Approved For Release 2000/04/17 : CIA-RDP [illegible] 0586A000517830013-2

PHOTO ANALYSIS REPORT

GPO 871-965

ITEM NR. 1078257	LOT NO. P-512765	MAP REFERENCE C	LATITUDE 3556N	LONGITUDE 4458E
COUNTRY	PROVINCE 427B			

AREA NO. IQ	SUBJECT A42	SUBJECT A4C	SUBJECT D36	SUBJECT	SUBJECT	SUBJECT	SUBJECT	SUBJECT
1 DUKAN	11 DOKHAN	21 DAM	31					
41	51							

17

DATE OF PHOTO	TYPE	QUALITY	CLASS	NO. OF CARDS	SOURCE OF PHOTOGRAPH
MAY 64	4	1	3	5	25X1C [redacted]

CLASSIFICATION S

CAPTIONED BY [redacted]

Approved For Release 2000/04/17 : CIA-RDP78-06367A000517830013-2

GPO 871-389

FORM 174 USE PREVIOUS EDITIONS

PHOTO ANALYSIS REPORT

FORM NO 174 USE PREVIOUS EDITIONS

PHOTO ANALYSIS REPORT

PHOTO NO	LOT NO	MAP REFERENCE	LATITUDE	LONGITUDE
1078258	P-5127-65	C	35 56N	44 58E

COUNTRY: PROVINCE: 427B

AREA NO	SUBJECT	SUBJECT	SUBJECT	SUBJECT	SUBJECT	SUBJECT	SUBJECT	SUBJECT
IQ	A42	A4C						

DUKAN DOKHAN DA

DATE OF PHOTO	TYPE	QUALITY	CLASS	NO. OF CARDS
MAY 64	4	1	3	1

17

SOURCE OF PHOTOGRAPH: 25X1C [redacted]

CLASSIFICATION: CAPTIONED BY:

Approved For Release 2000/04/17 : CIA-RDP78-05867A000517830013-2

FORM NO 174 USE PREVIOUS EDITIONS PHOTO ANALYSIS REPORT